P18 0+510.000

PVP 316.000

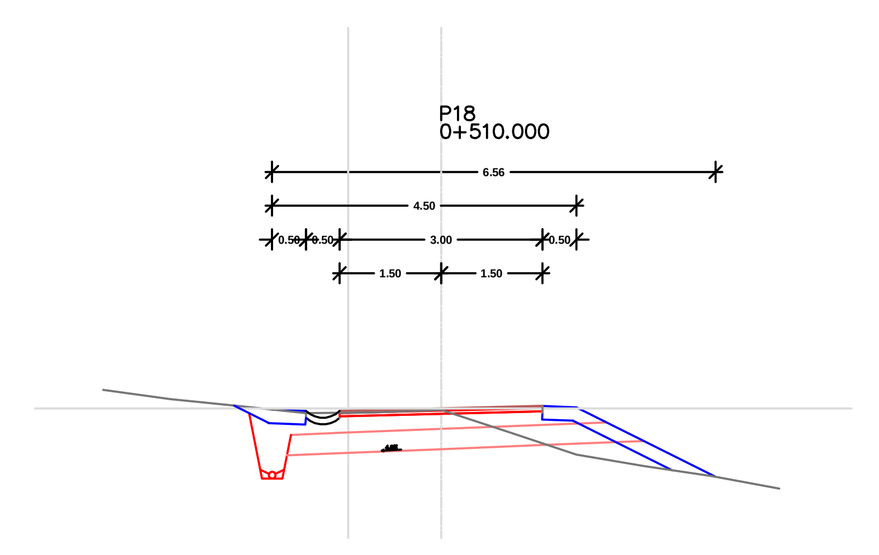

Teren odmik od osi	Kota terena
−5.0	320.556
−4.0	320.416
−3.0	320.313
−2.0	320.21
−1.0	320.222
0.0	320.256
1.0	319.927
2.0	319.598
3.0	319.426
4.0	319.277
5.0	319.093

Niveleta odmik od osi	Kota nivelete
−2.5	320.261
−2.0	320.241
−1.75	320.041
−1.5	320.241
0.0	320.278
1.5	320.316
2.0	320.296
4.061	319.265

P20 0+570.000

PVP 323.000

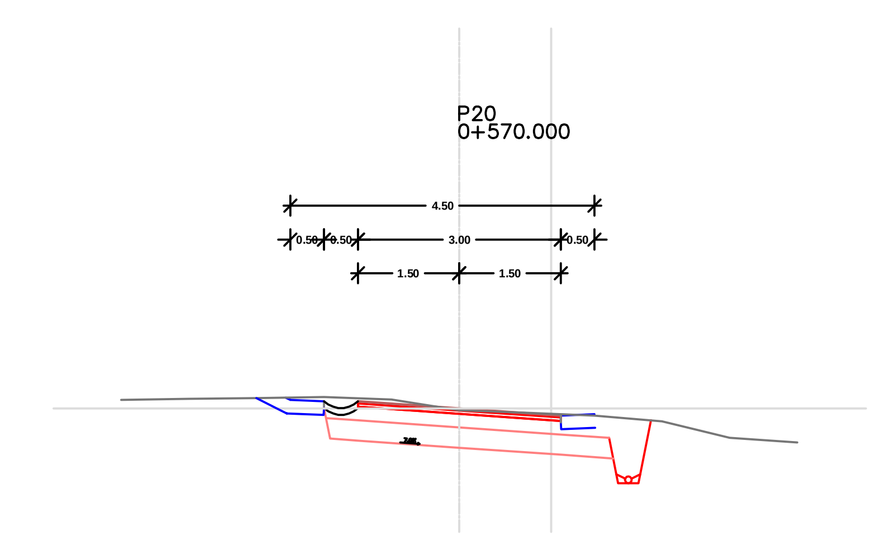

Teren odmik od osi	Kota terena
−5.0	326.863
−4.0	326.877
−3.0	326.89
−2.0	326.903
−1.0	326.869
0.0	326.709
1.0	326.67
2.0	326.631
3.0	326.546
4.0	326.302
5.0	326.231

Niveleta odmik od osi	Kota nivelete
−2.569	326.896
−2.5	326.861
−2.0	326.841
−1.75	326.641
−1.5	326.841
0.0	326.736
1.5	326.631
2.0	326.651

P22 0+630.000

PVP 328.000

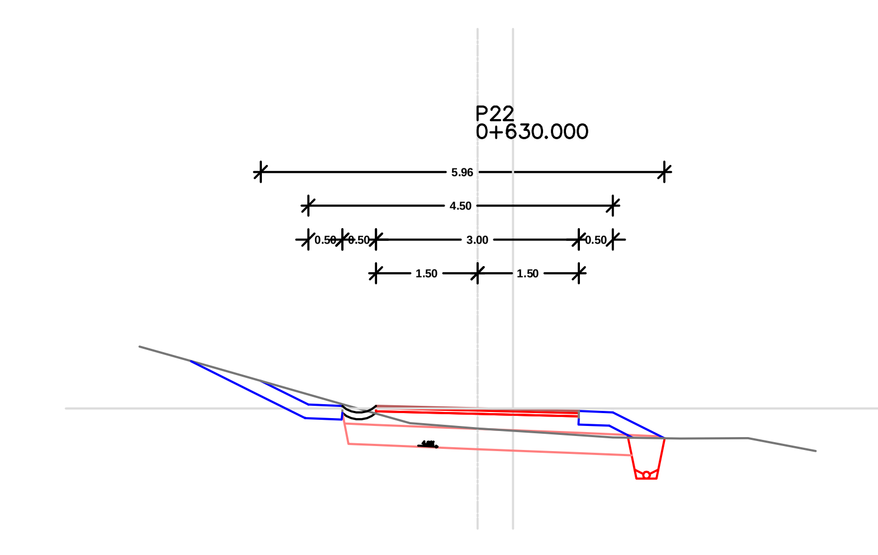

Teren odmik od osi	Kota terena
−5.0	333.067
−4.0	332.79
−3.0	332.505
−2.0	332.22
−1.0	331.935
0.0	331.859
1.0	331.793
2.0	331.727
3.0	331.712
4.0	331.716
5.0	331.523

Niveleta odmik od osi	Kota nivelete
−3.203	332.563
−2.5	332.212
−2.0	332.092
−1.75	331.892
−1.5	332.092
0.0	332.154
1.5	332.017
2.0	332.097
2.762	331.716

P24 0+690.000

PVP 332.000

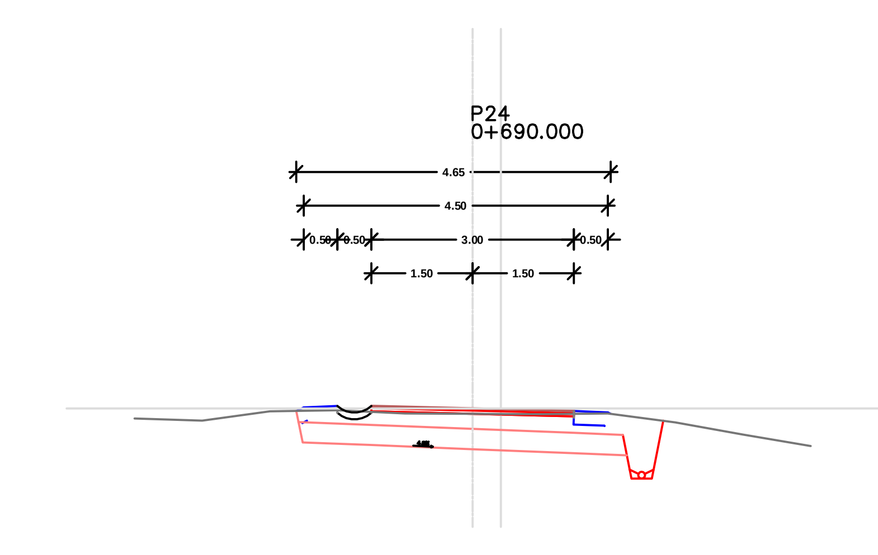

Teren odmik od osi	Kota terena
−5.0	335.864
−4.0	335.832
−3.0	335.968
−2.0	335.988
−1.0	335.938
0.0	335.932
1.0	335.926
2.0	335.939
3.0	335.808
4.0	335.628
5.0	335.457

Niveleta odmik od osi	Kota nivelete
−2.698	335.976
−2.5	336.05
−2.0	336.05
−1.75	335.85
−1.5	336.05
0.0	336.012
1.5	335.975
2.0	335.955
2.093	335.933

P19 0+540.000

PVP 320.000

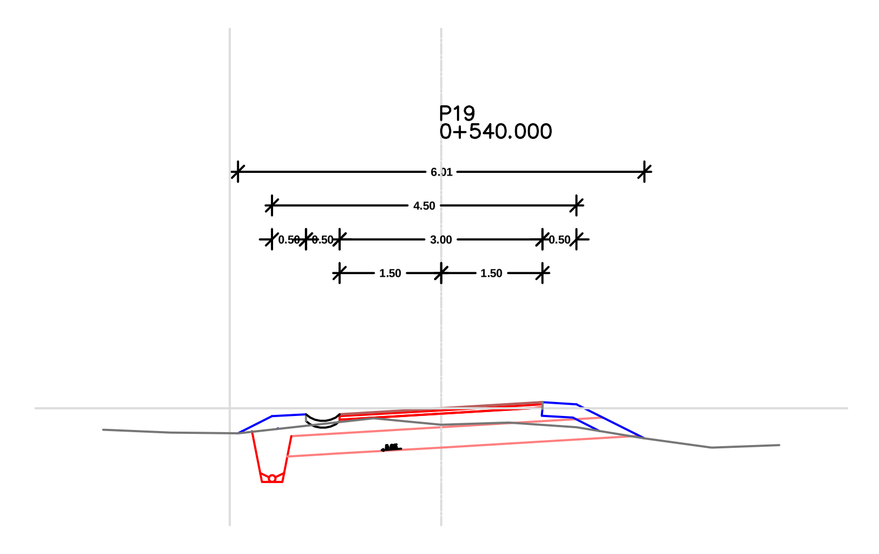

Teren odmik od osi	Kota terena
−5.0	323.11
−4.0	323.067
−3.0	323.057
−2.0	323.169
−1.0	323.28
0.0	323.182
1.0	323.214
2.0	323.147
3.0	322.985
4.0	322.843
5.0	322.88

Niveleta odmik od osi	Kota nivelete
−3.004	323.057
−2.5	323.309
−2.0	323.339
−1.75	323.139
−1.5	323.339
0.0	323.428
1.5	323.517
2.0	323.487
3.007	322.984

P21 0+600.000

PVP 326.000

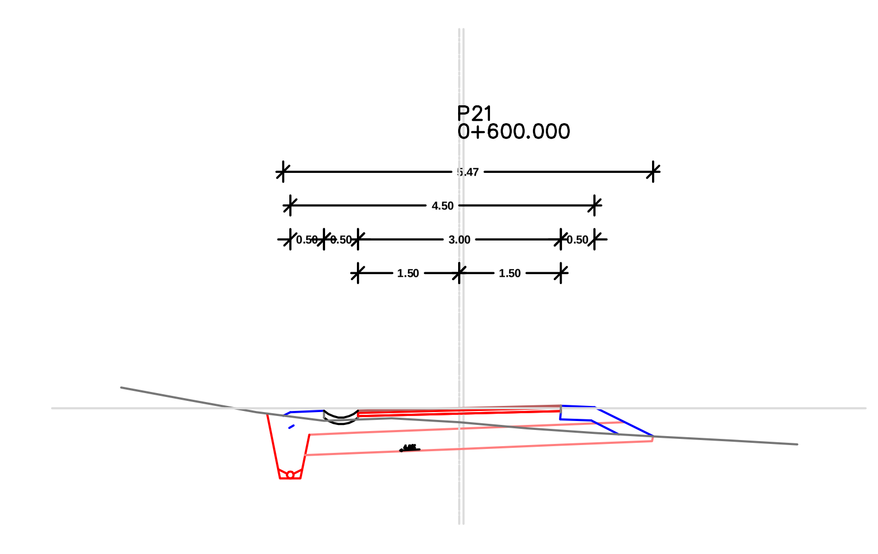

Teren odmik od osi	Kota terena
−5.0	329.946
−4.0	329.76
−3.0	329.576
−2.0	329.451
−1.0	329.489
0.0	329.431
1.0	329.34
2.0	329.271
3.0	329.215
4.0	329.159
5.0	329.101

Niveleta odmik od osi	Kota nivelete
−2.606	329.597
−2.5	329.58
−2.0	329.6
−1.75	329.4
−1.5	329.6
0.0	329.637
1.5	329.675
2.0	329.655
2.864	329.223

P23 0+660.000

PVP 331.000

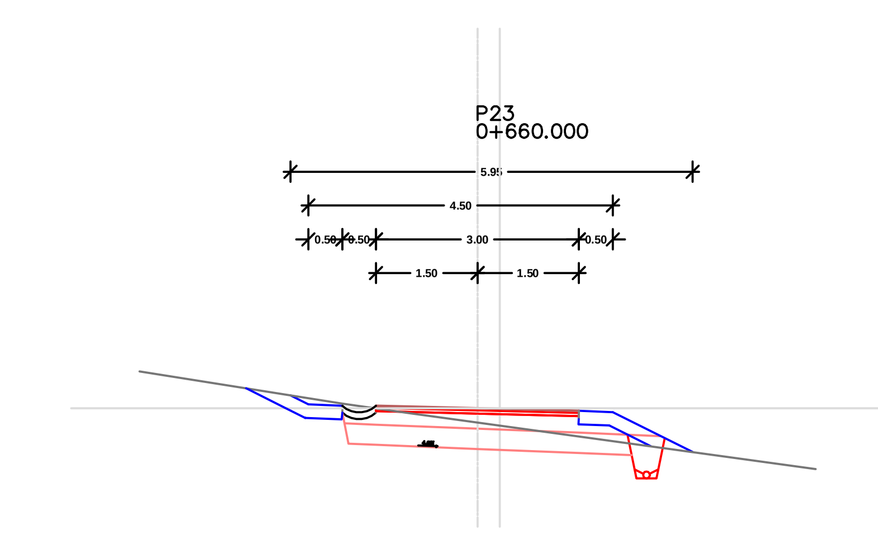

Teren odmik od osi	Kota terena
−5.0	335.133
−4.0	334.974
−3.0	334.815
−2.0	334.656
−1.0	334.513
0.0	334.376
1.0	334.238
2.0	334.101
3.0	333.964
4.0	333.827
5.0	333.69

Niveleta odmik od osi	Kota nivelete
−2.767	334.777
−2.5	334.644
−2.0	334.624
−1.75	334.424
−1.5	334.624
0.0	334.587
1.5	334.549
2.0	334.529
3.18	333.939

P25 0+720.000

PVP 333.000

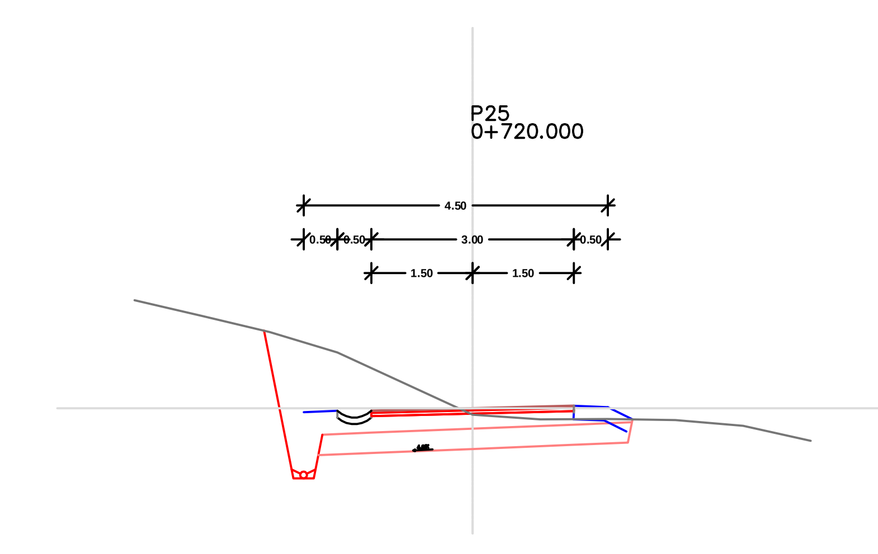

Teren odmik od osi	Kota terena
−5.0	338.364
−4.0	338.129
−3.0	337.894
−2.0	337.589
−1.0	337.129
0.0	336.669
1.0	336.602
2.0	336.605
3.0	336.592
4.0	336.507
5.0	336.281

Niveleta odmik od osi	Kota nivelete
−2.5	336.707
−2.0	336.827
−1.75	336.627
−1.5	336.827
0.0	336.765
1.5	336.802
2.0	336.782
2.364	336.6

P.T.S. Pod hribom 18, 2345 Bistrica ob Dravi, IZS 2513	Naziv	Ime in priimek	Idet.št. / Podpis
	OVP:	mag. Silvo Rep d.i.g.	G-0514
	OP:	mag. Silvo Rep d.i.g.	G-0514
	obdelal:	mag. Silvo Rep d.i.g.	G-0514
objekt:	Rekonstrukcija cestišča in izgradnja komunalne infrastrukture v naselju Pokoše	št.proj.:	814.02.20
		št.načrta:	814.02.2020
		šifra CC:	
faza:	PZI	merilo: M 1:125	datum: marec 2020
opis risbe:	PREČNI PROFILI	del risba	Prečni profil ceste in odvodnjavanja
št.odseka: G.001	arhivska št.: 001	faza/objekt: 001	šifra risbe: L.131.3
št. priloge: G.12		avtor risbe:	P.T.S. Silvo Rep s.p, Bistrica ob Dravi
		ident.št.risbe:	814.02.20.102

P26 0+750.000

PVP 334.000

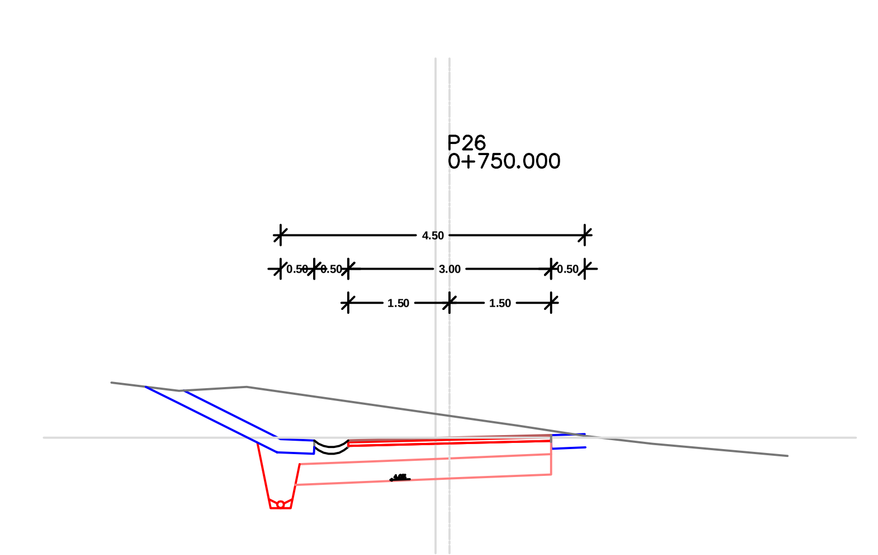

Teren odmik od osi	Kota terena
−5.0	338.522
−4.0	338.4
−3.0	338.459
−2.0	338.317
−1.0	338.174
0.0	338.031
1.0	337.888
2.0	337.735
3.0	337.616
4.0	337.528
5.0	337.44

Niveleta odmik od osi	Kota nivelete
−3.933	338.404
−2.5	337.687
−2.0	337.667
−1.75	337.467
−1.5	337.667
0.0	337.705
1.5	337.742
2.0	337.762

P28 0+810.000

PVP 336.000

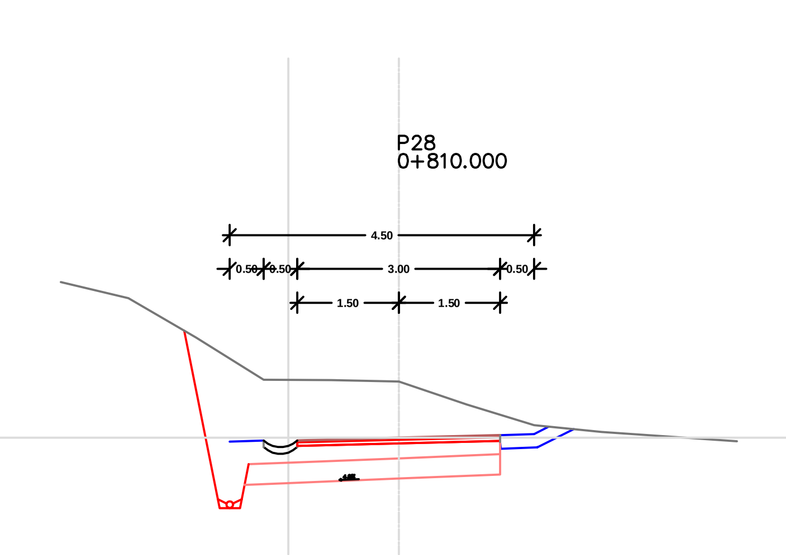

Teren odmik od osi	Kota terena
−5.0	341.709
−4.0	341.47
−3.0	340.886
−2.0	340.264
−1.0	340.258
0.0	340.237
1.0	339.9
2.0	339.589
3.0	339.492
4.0	339.422
5.0	339.352

Niveleta odmik od osi	Kota nivelete
−2.5	339.345
−2.0	339.365
−1.75	339.165
−1.5	339.365
0.0	339.403
1.5	339.44
2.0	339.46
2.216	339.568

P30 0+846.344

PVP 339.000

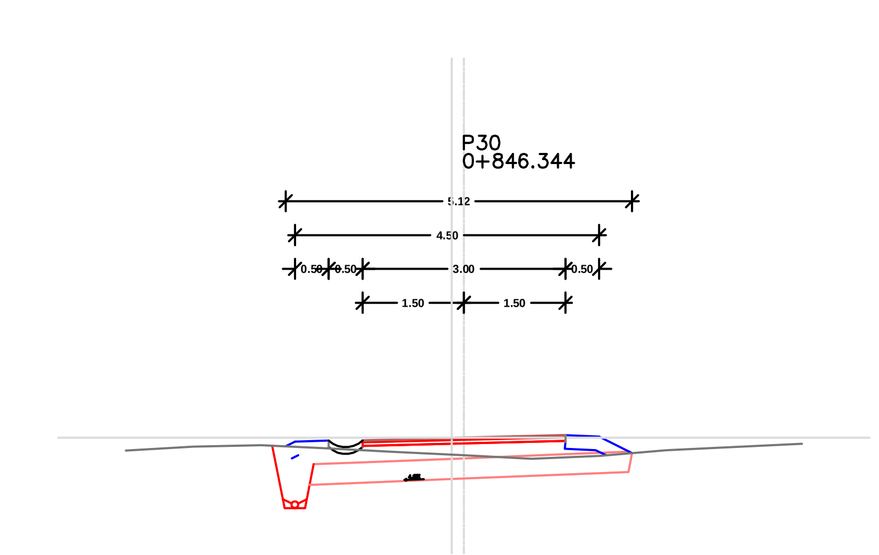

Teren odmik od osi	Kota terena
−5.0	342.496
−4.0	342.557
−3.0	342.579
−2.0	342.528
−1.0	342.477
0.0	342.426
1.0	342.376
2.0	342.418
3.0	342.503
4.0	342.552
5.0	342.601

Niveleta odmik od osi	Kota nivelete
−2.635	342.56
−2.5	342.628
−2.0	342.648
−1.75	342.448
−1.5	342.648
0.0	342.685
1.5	342.723
2.0	342.703
2.488	342.459

P32 0+900.000

PVP 341.000

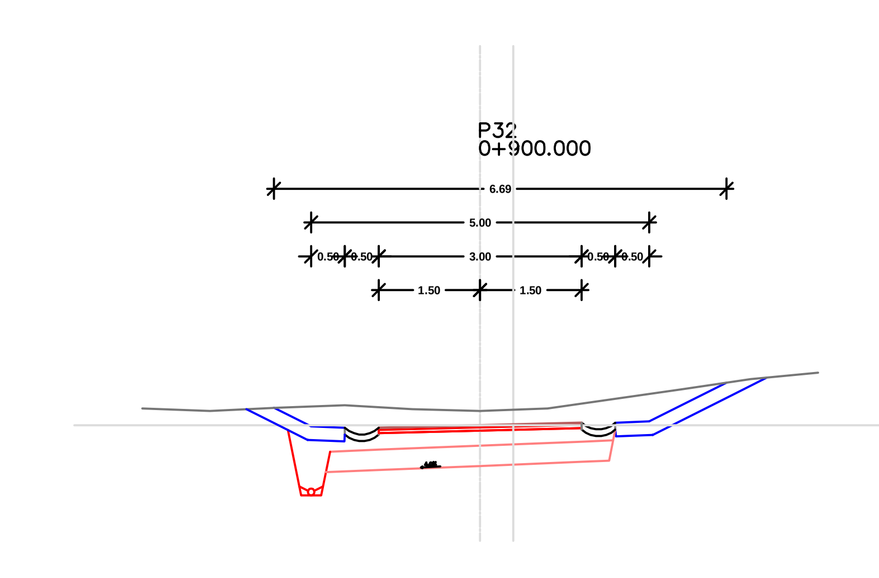

Teren odmik od osi	Kota terena
−5.0	345.297
−4.0	345.259
−3.0	345.31
−2.0	345.347
−1.0	345.29
0.0	345.262
1.0	345.3
2.0	345.443
3.0	345.586
4.0	345.73
5.0	345.825

Niveleta odmik od osi	Kota nivelete
−3.05	345.307
−2.5	345.032
−2.0	345.012
−1.75	344.812
−1.5	345.012
0.0	345.049
1.5	345.087
1.75	344.887
2.0	345.087
2.5	345.107
3.643	345.679

P27 0+780.000

PVP 335.000

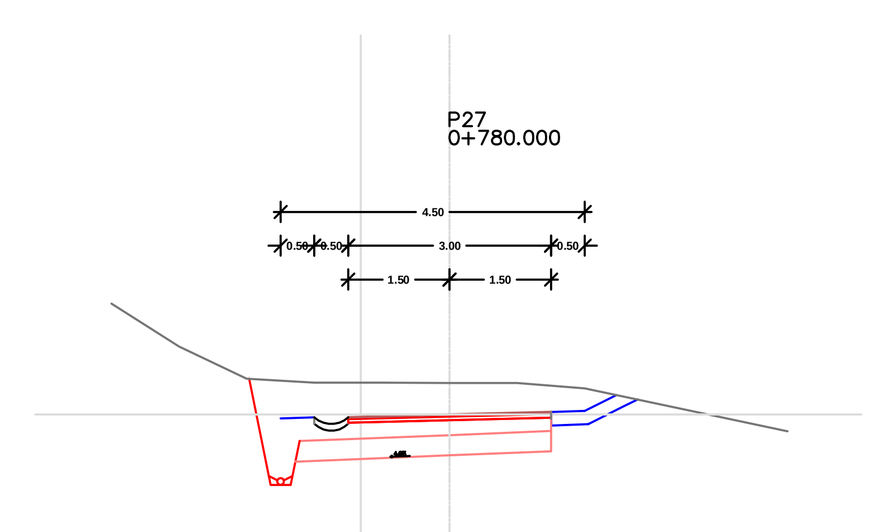

Teren odmik od osi	Kota terena
−5.0	339.768
−4.0	339.134
−3.0	338.657
−2.0	338.601
−1.0	338.597
0.0	338.592
1.0	338.595
2.0	338.514
3.0	338.302
4.0	338.09
5.0	337.878

Niveleta odmik od osi	Kota nivelete
−2.5	338.068
−2.0	338.088
−1.75	337.888
−1.5	338.088
0.0	338.125
1.5	338.163
2.0	338.183
2.465	338.415

P29 0+840.000

PVP 339.000

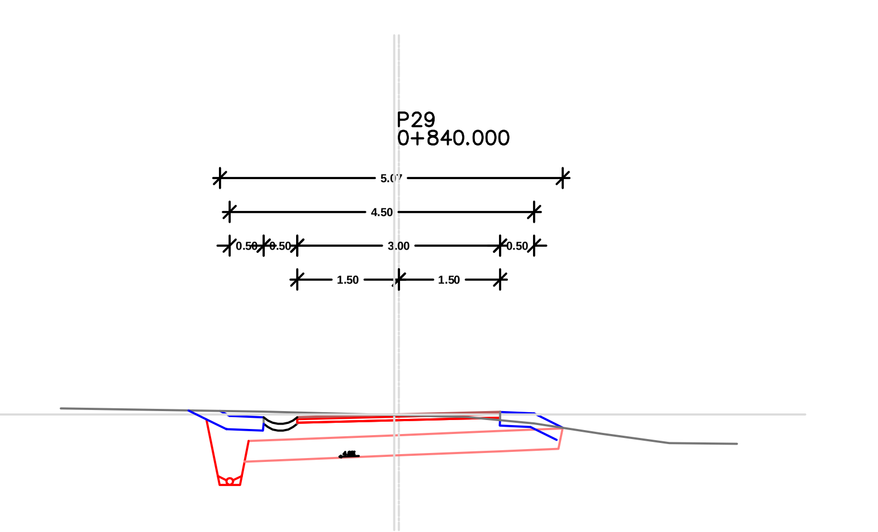

Teren odmik od osi	Kota terena
−5.0	342.446
−4.0	342.433
−3.0	342.417
−2.0	342.4
−1.0	342.373
0.0	342.347
1.0	342.321
2.0	342.225
3.0	342.073
4.0	341.936
5.0	341.922

Niveleta odmik od osi	Kota nivelete
−2.645	342.411
−2.5	342.338
−2.0	342.318
−1.75	342.118
−1.5	342.318
0.0	342.356
1.5	342.393
2.0	342.373
2.425	342.161

P31 0+870.000

PVP 340.000

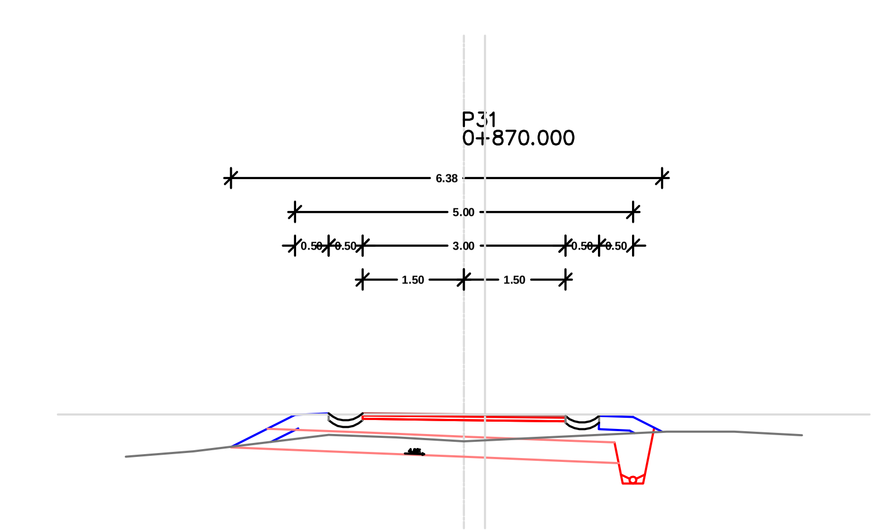

Teren odmik od osi	Kota terena
−5.0	343.226
−4.0	343.304
−3.0	343.425
−2.0	343.55
−1.0	343.513
0.0	343.452
1.0	343.499
2.0	343.549
3.0	343.599
4.0	343.595
5.0	343.544

Niveleta odmik od osi	Kota nivelete
−3.447	343.371
−2.5	343.844
−2.0	343.864
−1.75	343.664
−1.5	343.864
0.0	343.848
1.5	343.831
1.75	343.631
2.0	343.831
2.5	343.811
2.932	343.595

P33 0+930.000

PVP 343.000

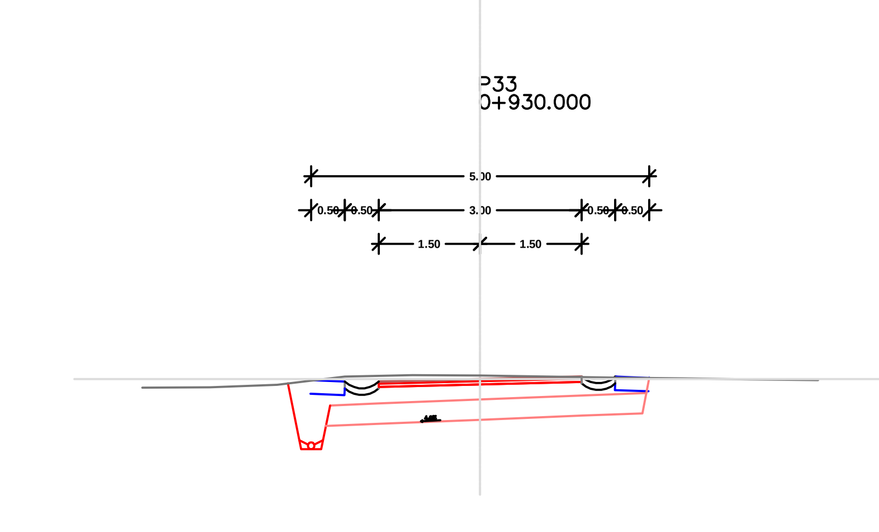

Teren odmik od osi	Kota terena
−5.0	346.718
−4.0	346.722
−3.0	346.762
−2.0	346.881
−1.0	346.904
0.0	346.899
1.0	346.881
2.0	346.868
3.0	346.855
4.0	346.842
5.0	346.829

Niveleta odmik od osi	Kota nivelete
−2.5	346.828
−2.0	346.808
−1.75	346.608
−1.5	346.808
0.0	346.845
1.5	346.883
1.75	346.683
2.0	346.883
2.5 / 2.583	346.863

P.T.S. Pod hribom 18, 2345 Bistrica ob Dravi, IZS 2513	Naziv	Ime in priimek	Idet.št. / Podpis
	OVP:	mag. Silvo Rep d.i.g.	G-0514
	OP:	mag. Silvo Rep d.i.g.	G-0514
	obdelal:	mag. Silvo Rep d.i.g.	G-0514
objekt:	Rekonstrukcija cestišča in izgradnja komunalne infrastrukture v naselju Pokoše	št.proj.:	814.02.20
		št.načrta:	814.02.2020
		šifra CC:	
faza:	PZI	merilo: M 1:125	datum: marec 2020
opis risbe:	PREČNI PROFILI	del risba	Prečni profil ceste in odvodnjavanja
št.odseka: G.001	arhivska št.: 001	faza/objekt: 001	šifra risbe: L.131.4
št. priloge: G.13		avtor risbe:	P.T.S. Silvo Rep s.p, Bistrica ob Dravi
		ident.št.risbe:	814.02.20.102